

58

59

66

UNITED STATES OF AMERICA
M. 0059
P. 0000
AC. 6411

Assateague Island National Seashore

Atlantic Ocean


















74

75

0 300 600 1,200 Feet

Official Zoning Map

Map prepared by Worcester County Department of Development Review and Permitting, November 3, 2009.
Source: Worcester County Commissioners.

 A1	 RP	 R2	 I1	 C1	 V1
 A2	 E1	 R3	 I2	 C2	 MUN
 CA	 R1	 R4	 CM	 C3	

Tax Map 67