

# Atlantic Coastal Bays Critical Area Program

## Buffer Management Area

### Map Sheet 73 / 65

|  |   |
|--|---|
|  | Buffer Area Management Designation      |
|  | Initial Development Exempt From Program |
|  | IDA - Intensely Development Areas       |
|  | LDA - Limited Development Areas         |
|  | RCA - Resource Conservation Areas       |
|  | Out of Program                          |
|  | Tidally Influenced Areas                |
|  | Streams                                 |


The Worcester County Critical Area Boundary was established by Worcester County in compliance with the Atlantic Coastal Bays Protection Act. This data set was reviewed, updated and converted to digital format by the Maryland Department of Natural Resources and the Worcester Regional GIS Program.

The tidal wetland boundary lines depicted on this map are for guidance purposes only. The State of Maryland does not recognize these boundaries in Worcester County. Maps depicting the State's regulatory jurisdictions may be viewed by contacting the Worcester County Department of Development Review and Permitting.

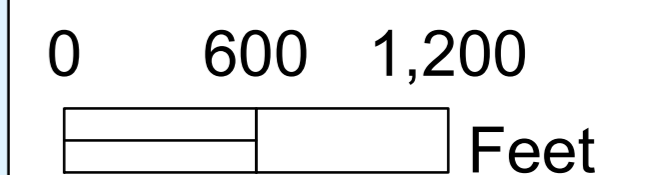
The first 100' landward measured from mean high water line to tidal waters, tidal wetlands and tributary streams is called "THE BUFFER". No alterations, vegetation removal, grading, paving, or building can take the place within "THE BUFFER", without additional approvals. The line 100' landward is not mapped hereon. A field survey may be required to accurately establish this line. See program for additional information.

These maps are designed for use as a planning tool and not a primary regulatory tool. The information shown is a compilation from various information sources and maps. Field varification will be required.

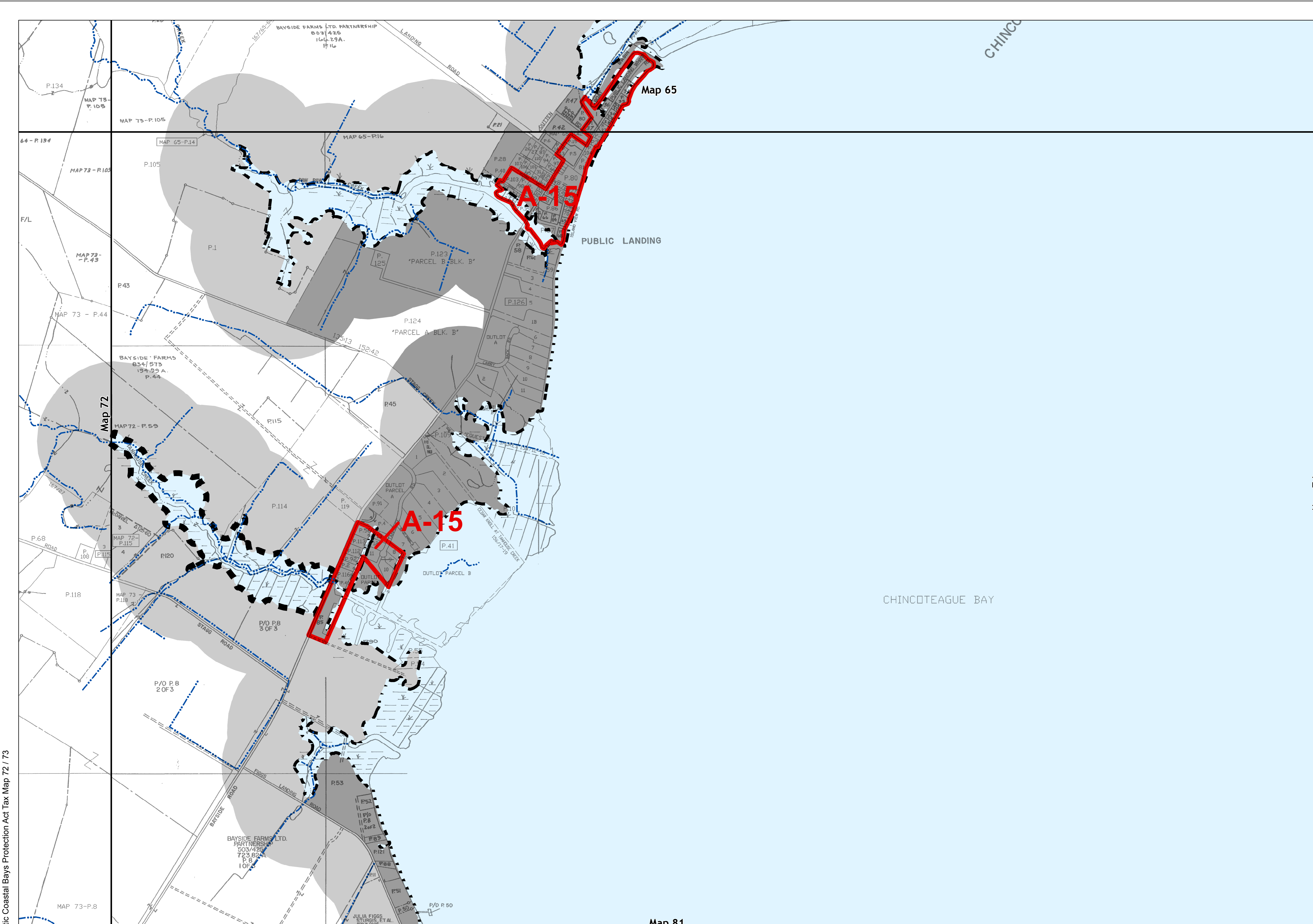
Map 74



This Box Represents Twenty Acres



Prepared by the Worcester County Department of Comprehensive Planning, January 14, 2009.  
Stream data provided by the USDA Natural Resource Conservation Service (NRCS), 1997.  
2001 tax maps by the Maryland Department of Planning.  
Adopted by Worcester County Commissioners, November 19, 2002.  
Revised January 13, 2009.  
Revisions approved \_\_\_\_\_



Map 81