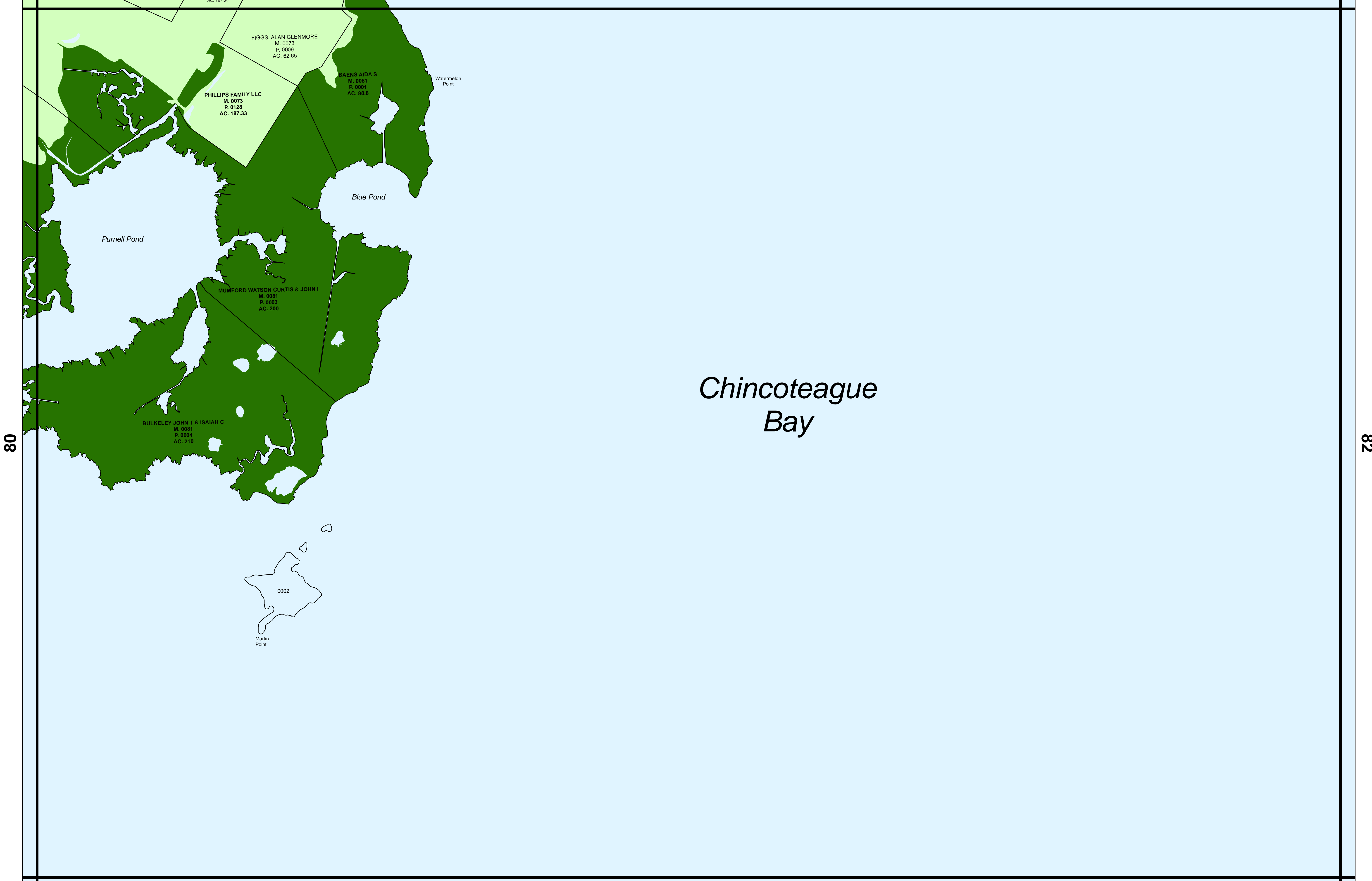


72

73

74




80

82

87

88

89



# Official Zoning Map

Map prepared by Worcester County Department of Development Review and Permitting, November 3, 2009.  
Source: Worcester County Commissioners.

A1	RP	R2	I1	C1	V1
A2	E1	R3	I2	C2	MUN
CA	R1	R4	CM	C3	

# Tax Map 81

73

74

75

Chincoteague Bay

Assateague Island National Seashore

Atlantic Ocean

81











88

89


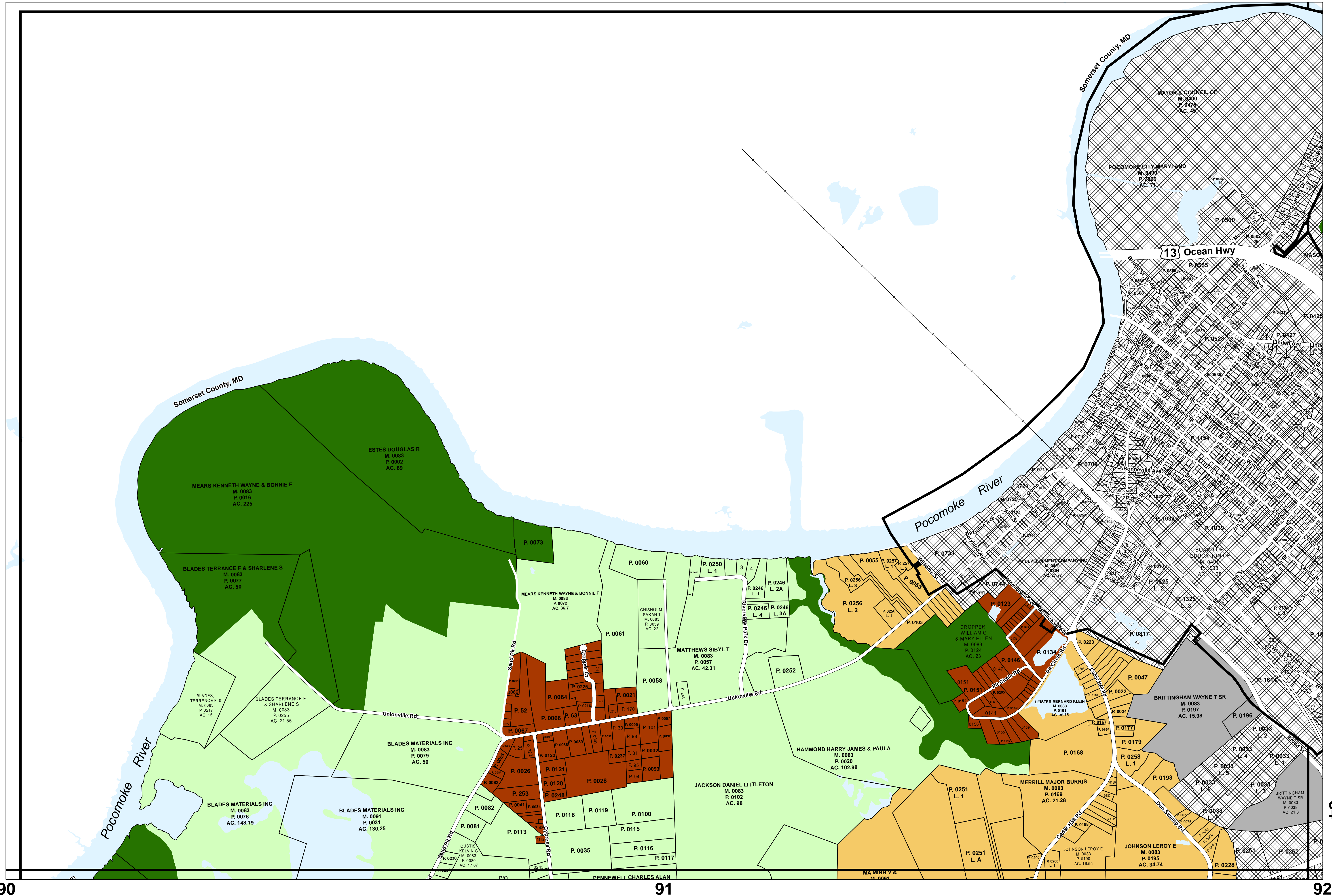
0 300 600 1,200 Feet

# Official Zoning Map

Map prepared by Worcester County Department of Development Review and Permitting, November 3, 2009.  
Source: Worcester County Commissioners.

 A1	 RP	 R2	 I1	 C1	 V1
 A2	 E1	 R3	 I2	 C2	 MUN
 CA	 R1	 R4	 CM	 C3	

# Tax Map 82

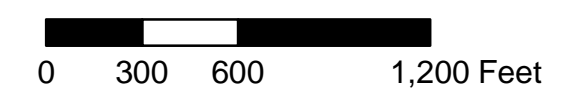
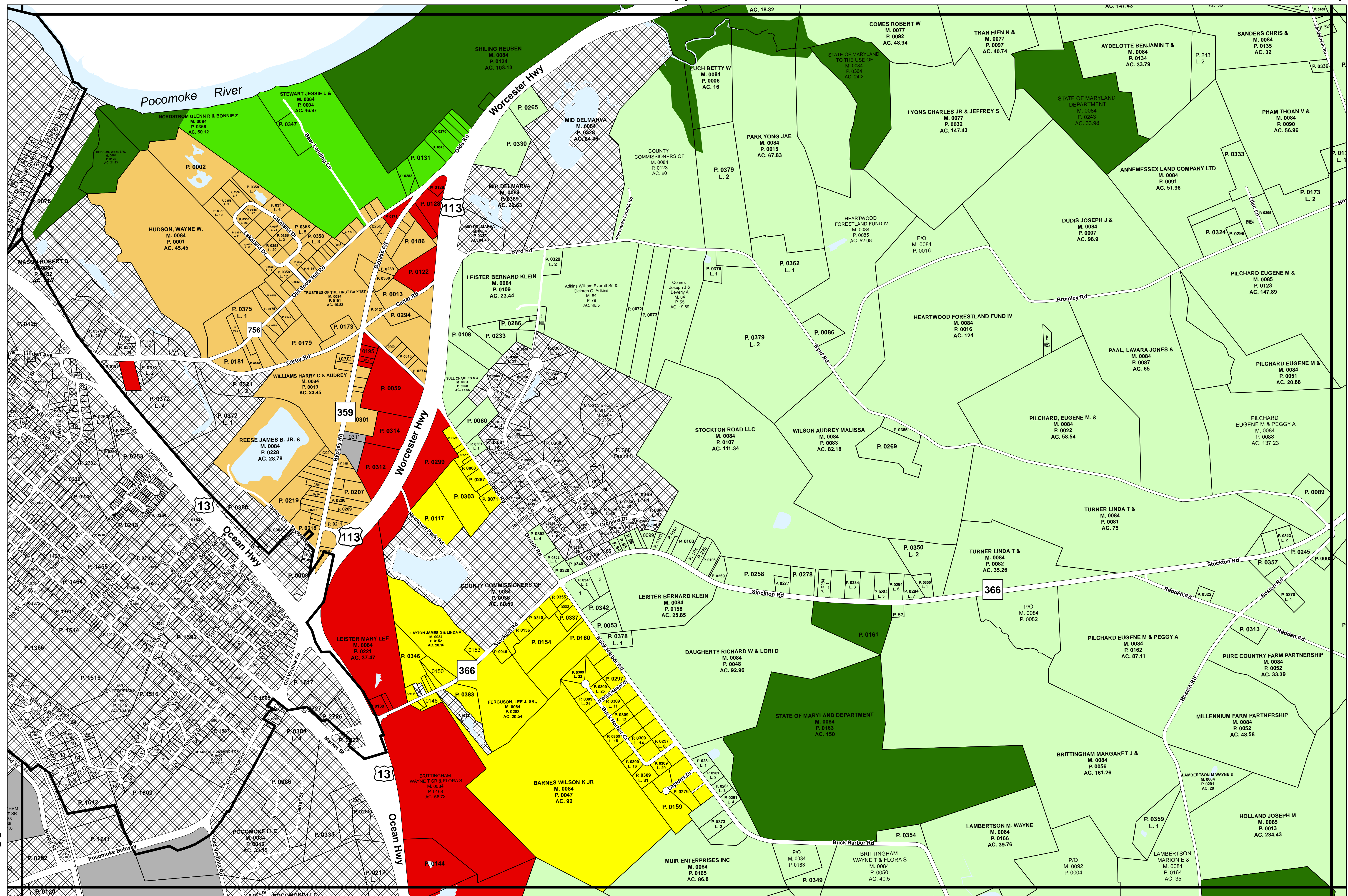


# Official Zoning Map

Map prepared by Worcester County Department of Development Review and Permitting, November 3, 2009.  
 Source: Worcester County Commissioners.

A1	RP	R2	I1	C1	V1
A2	E1	R3	I2	C2	MUN
CA	R1	R4	CM	C3	

# Tax Map 83


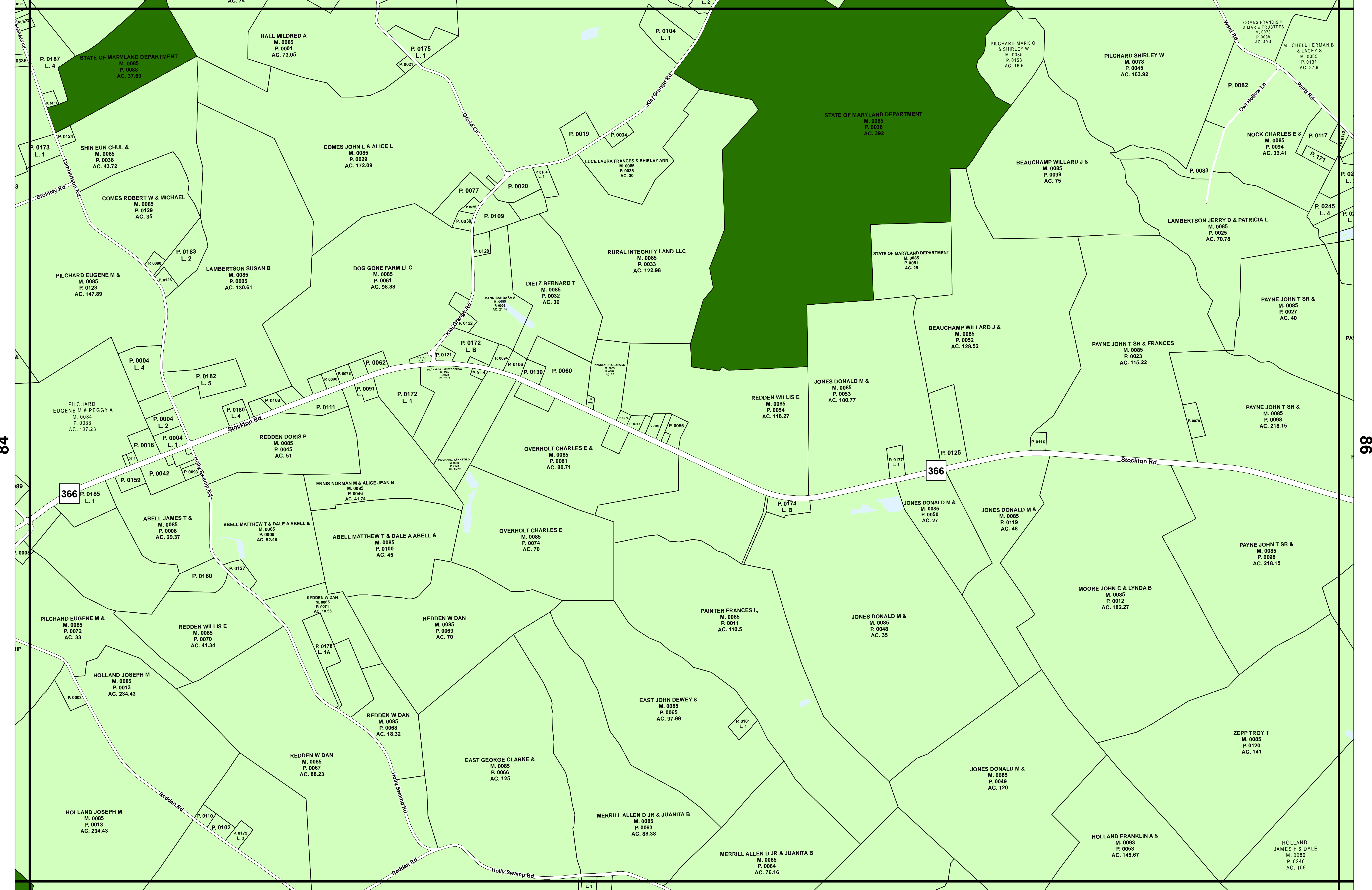


# Official Zoning Map

Map prepared by Worcester County Department of Development Review and Permitting, November 3, 2009.  
 Source: Worcester County Commissioners.

A1	RP	R2	I1	C1	V1
A2	E1	R3	I2	C2	MUN
CA	R1	R4	CM	C3	

# Tax Map 84

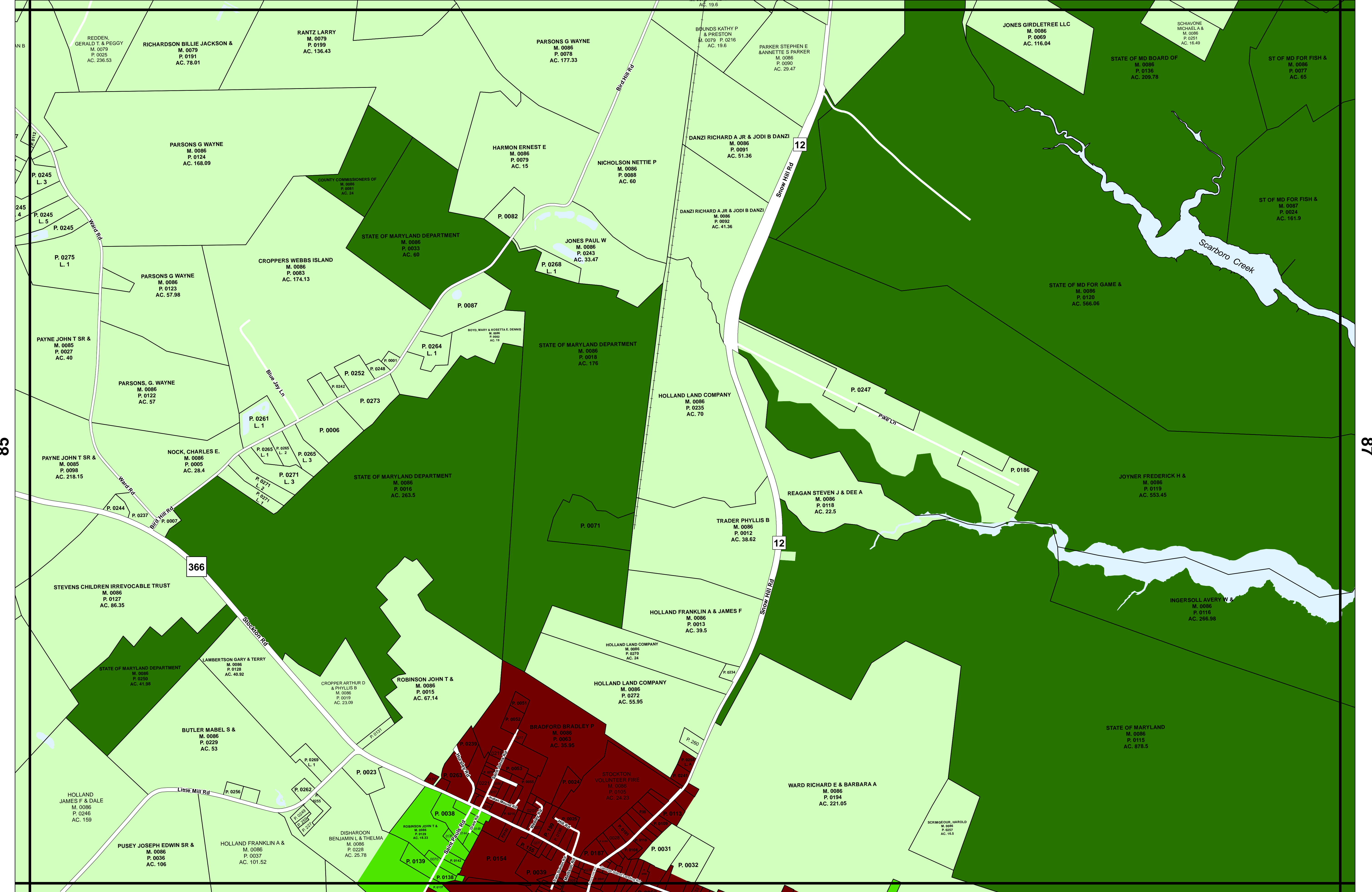


# Official Zoning Map

Map prepared by Worcester County Department of Development Review and Permitting, November 3, 2009.  
 Source: Worcester County Commissioners.

	A1		RP		R2		I1		C1		V1
	A2		E1		R3		I2		C2		MUN
	CA		R1		R4		CM		C3		

# Tax Map 85



0 300 600 1,200 Feet

# Official Zoning Map

Map prepared by Worcester County Department of Development Review and Permitting, November 3, 2009.  
Source: Worcester County Commissioners.

A1	RP	R2	I1	C1	V1
A2	E1	R3	I2	C2	MUN
CA	R1	R4	CM	C3	

# Tax Map 86



0 300 600 1,200 Feet

# Official Zoning Map

Map prepared by Worcester County Department of Development Review and Permitting, November 3, 2009.  
Source: Worcester County Commissioners.

A1	RP	R2	I1	C1	V1
A2	E1	R3	I2	C2	MUN
CA	R1	R4	CM	C3	

# Tax Map 87

80

81

82

87

68

# Chincoteague Bay

95

96

97

0 300 600 1,200 Feet

## Official Zoning Map

Map prepared by Worcester County Department of Development Review and Permitting, November 3, 2009.  
Source: Worcester County Commissioners.

 A1	 RP	 R2	 I1	 C1	 V1
 A2	 E1	 R3	 I2	 C2	 MUN
 CA	 R1	 R4	 CM	 C3	

## Tax Map 88



81

82

Chincoteague Bay

Assateague Island National Seashore

Atlantic Ocean

88

UNITED STATES OF AMERICA  
M. 0097  
P. 0293  
AC. 216.83

UNITED STATES OF AMERICA  
M. 0097  
P. 0293  
AC. 216.83


96

97

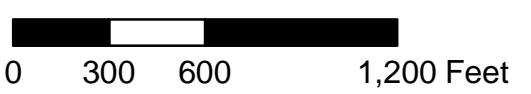
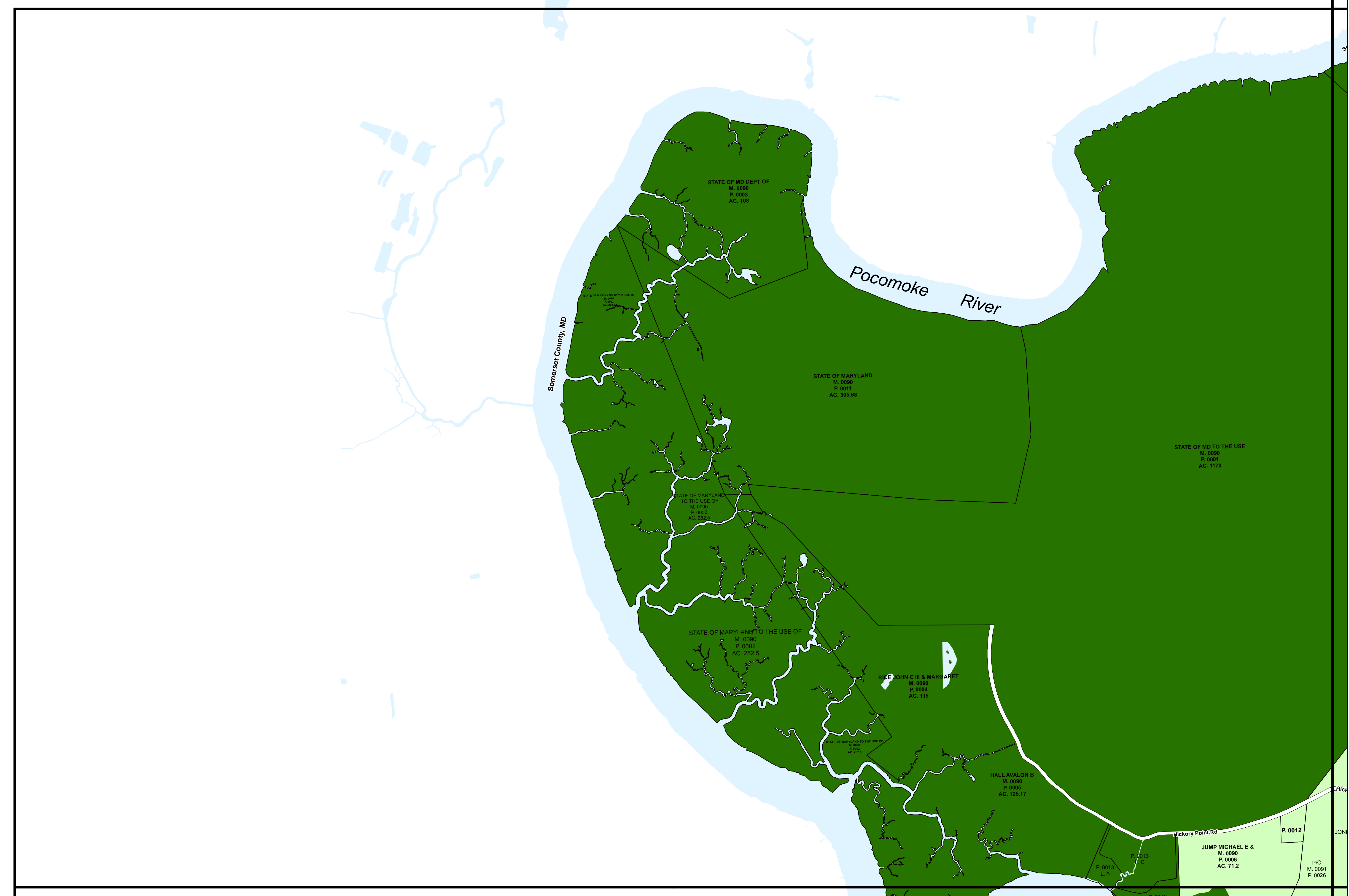
0 300 600 1,200 Feet

# Official Zoning Map

Map prepared by Worcester County Department of Development Review and Permitting, November 3, 2009.  
Source: Worcester County Commissioners.

 A1	 RP	 R2	 I1	 C1	 V1
 A2	 E1	 R3	 I2	 C2	 MUN
 CA	 R1	 R4	 CM	 C3	

# Tax Map 89



# Official Zoning Map

Map prepared by Worcester County Department of Development Review and Permitting, November 3, 2009.  
 Source: Worcester County Commissioners.

A1	RP	R2	I1	C1	V1
A2	E1	R3	I2	C2	MUN
CA	R1	R4	CM	C3	

# Tax Map 90