
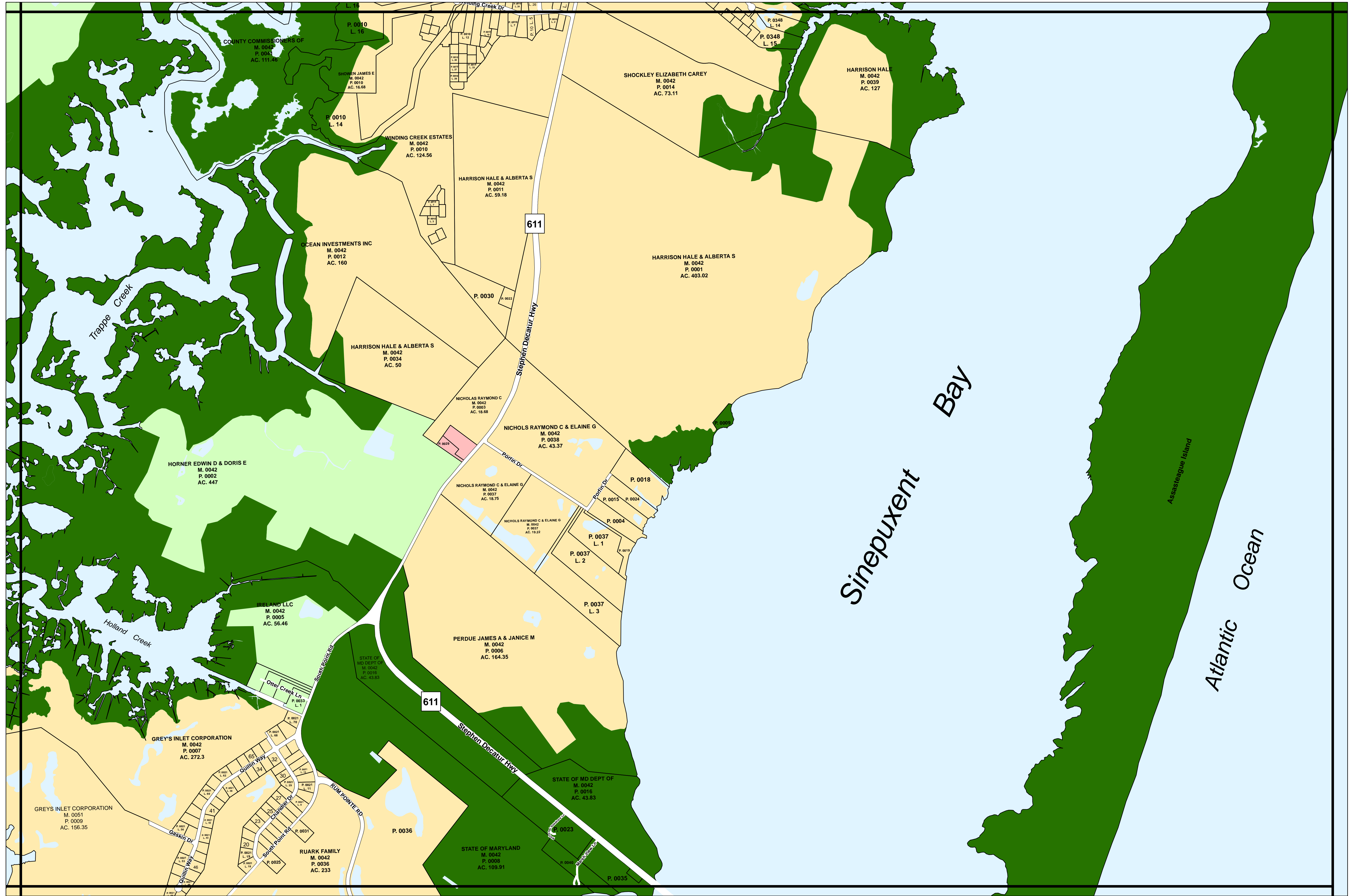


Official Zoning Map

Map prepared by Worcester County Department of Development Review and Permitting, November 3, 2009.
 Source: Worcester County Commissioners.

A1	RP	R2	I1	C1	V1
A2	E1	R3	I2	C2	MUN
CA	R1	R4	CM	C3	

Tax Map 41

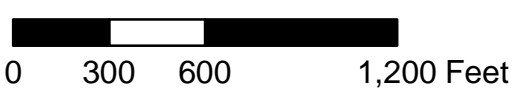
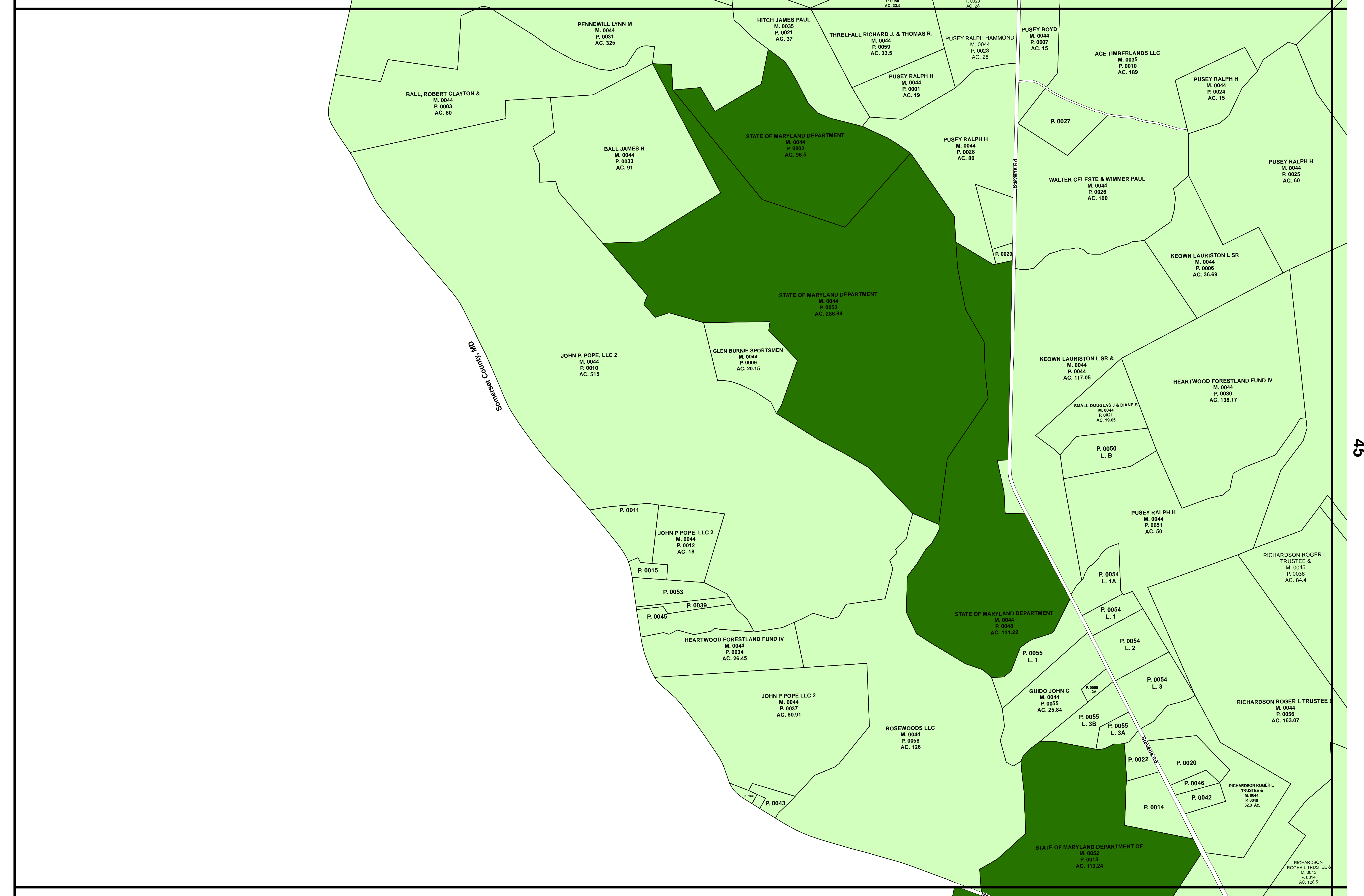


Official Zoning Map

Map prepared by Worcester County Department of Development Review and Permitting, November 3, 2009.
 Source: Worcester County Commissioners.

A1	RP	R2	I1	C1	V1
A2	E1	R3	I2	C2	MUN
CA	R1	R4	CM	C3	

Tax Map 42



Official Zoning Map

Map prepared by Worcester County Department of Development Review and Permitting, November 3, 2009.
Source: Worcester County Commissioners.

	A1		RP		R2		I1		C1		V1
	A2		E1		R3		I2		C2		MUN
	CA		R1		R4		CM		C3		

Tax Map 44

35

36

37

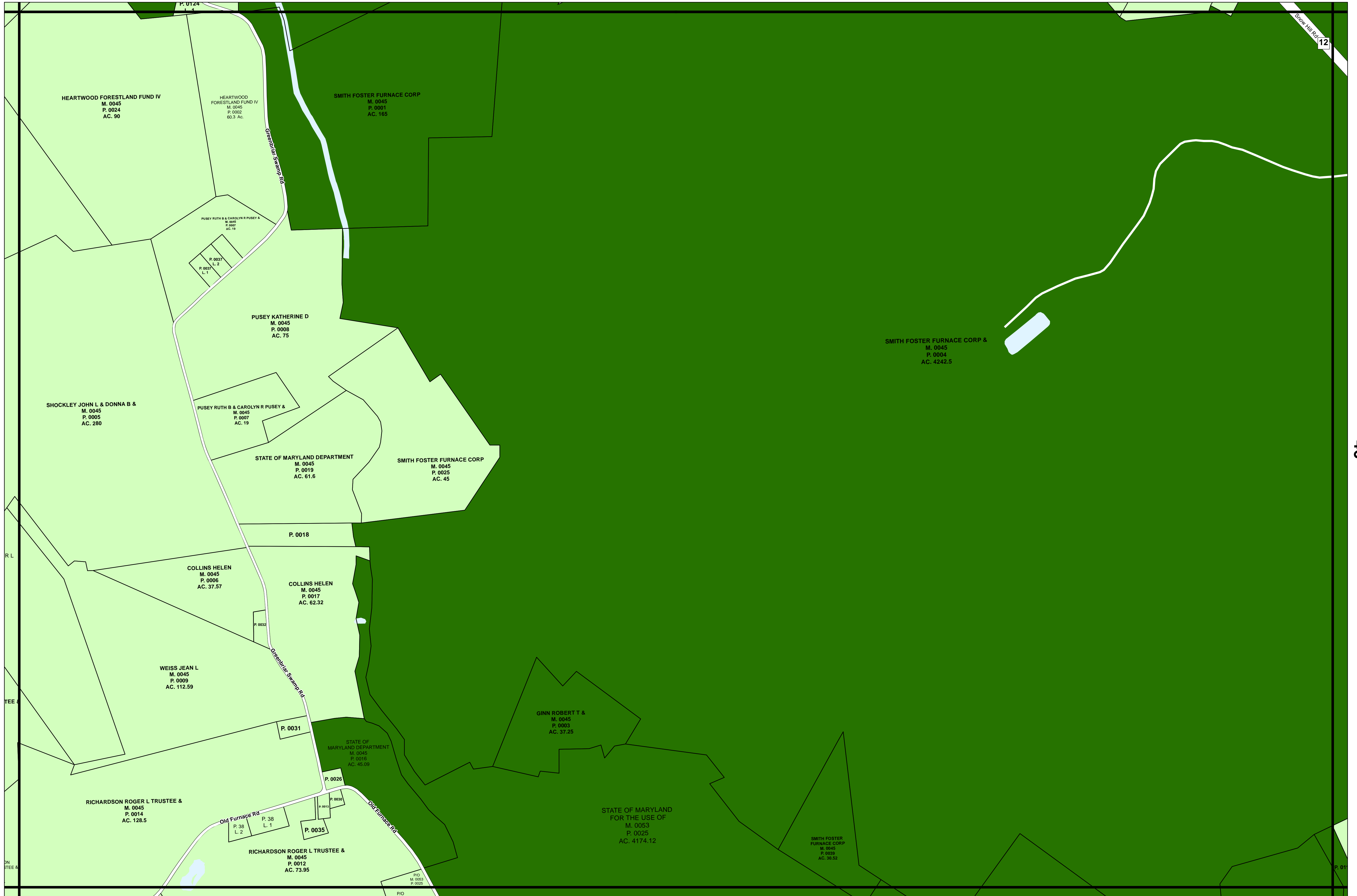
44

46

52

53

54




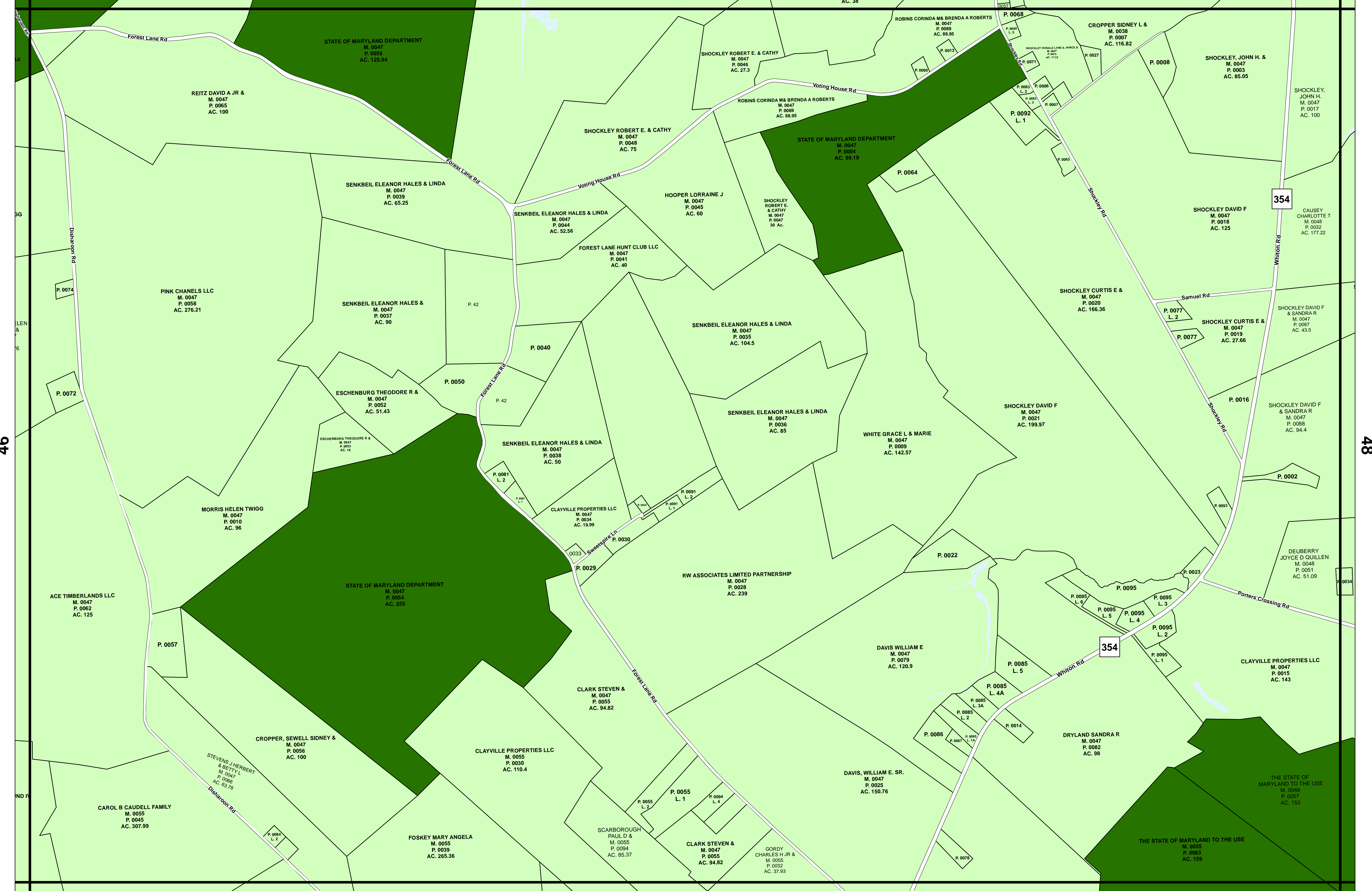
0 300 600 1,200 Feet

Official Zoning Map

Map prepared by Worcester County Department of Development Review and Permitting, November 3, 2009. Source: Worcester County Commissioners.

	A1		RP		R2		I1		C1		V1
	A2		E1		R3		I2		C2		MUN
	CA		R1		R4		CM		C3		

Tax Map 45


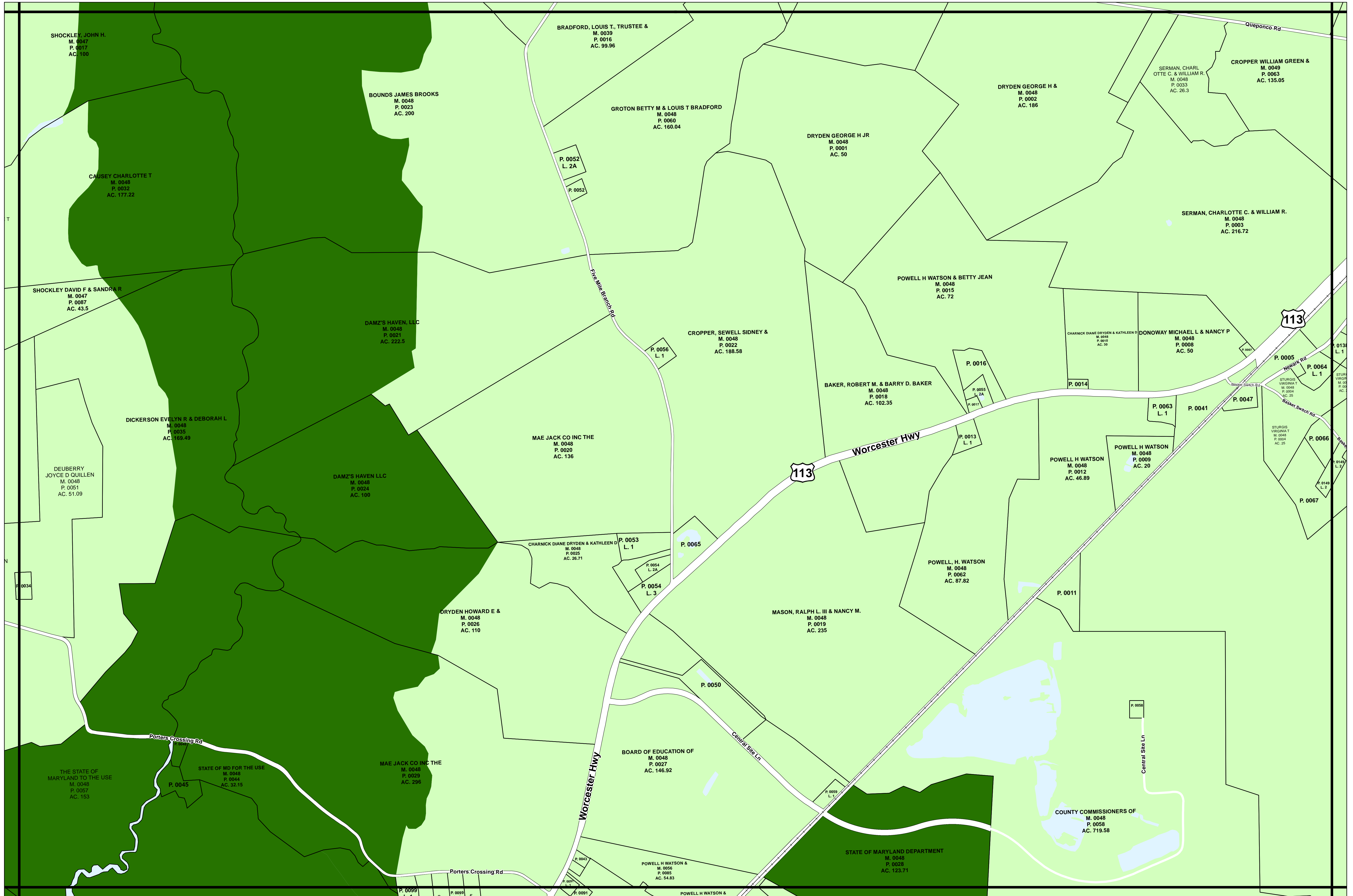


Official Zoning Map

Map prepared by Worcester County Department of Development Review and Permitting, November 3, 2009.
 Source: Worcester County Commissioners.

	A1		RP		R2		I1		C1		V1
	A2		E1		R3		I2		C2		MUN
	CA		R1		R4		CM		C3		

Tax Map 47


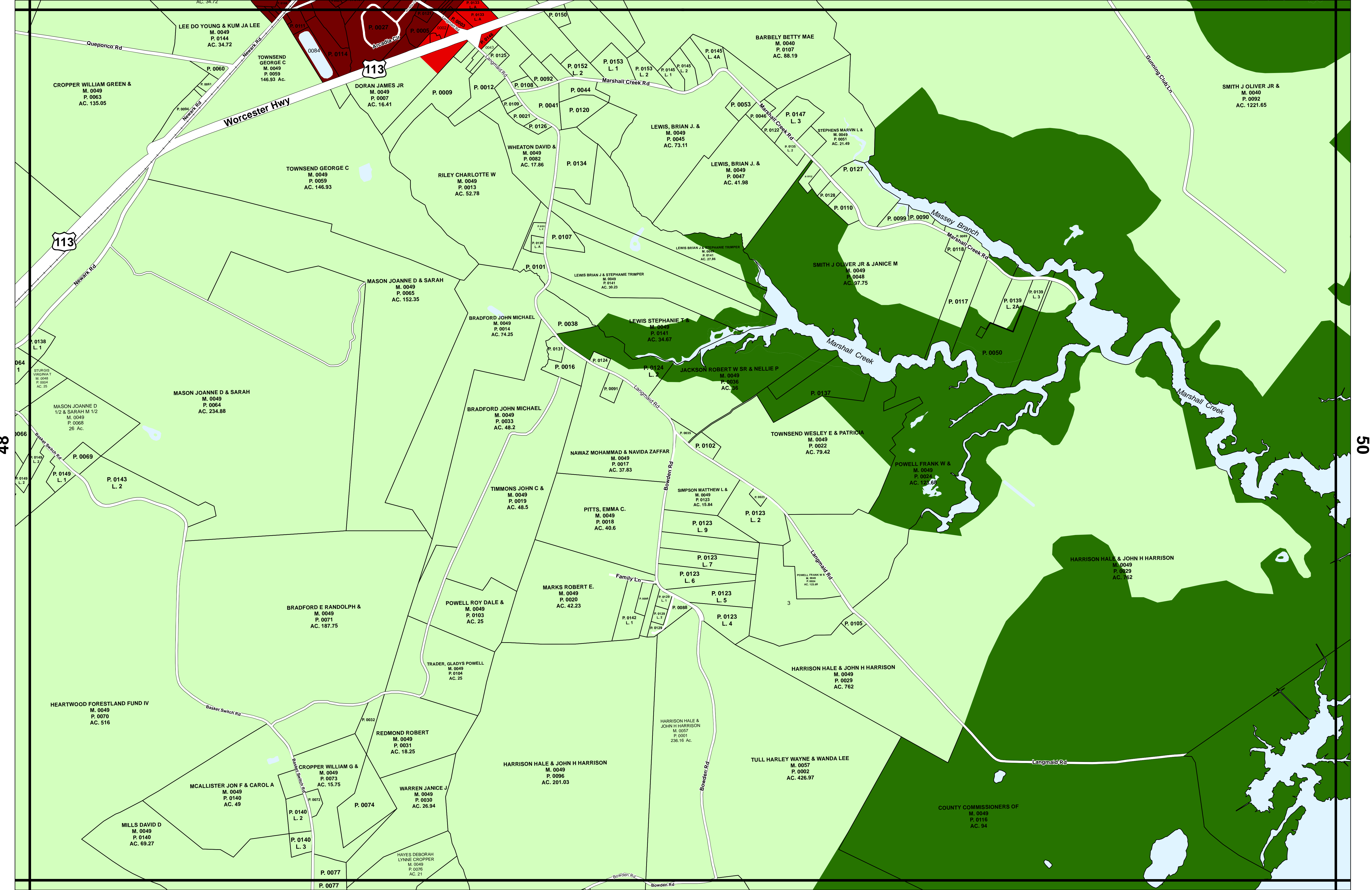


Official Zoning Map

Map prepared by Worcester County Department of Development Review and Permitting, November 3, 2009.
Source: Worcester County Commissioners.

	A1		RP		R2		I1		C1		V1
	A2		E1		R3		I2		C2		MUN
	CA		R1		R4		CM		C3		

Tax Map 48



Official Zoning Map

Map prepared by Worcester County Department of Development Review and Permitting, November 3, 2009.
 Source: Worcester County Commissioners.

	A1		RP		R2		I1		C1		V1
	A2		E1		R3		I2		C2		MUN
	CA		R1		R4		CM		C3		

Tax Map 49

40

41

42

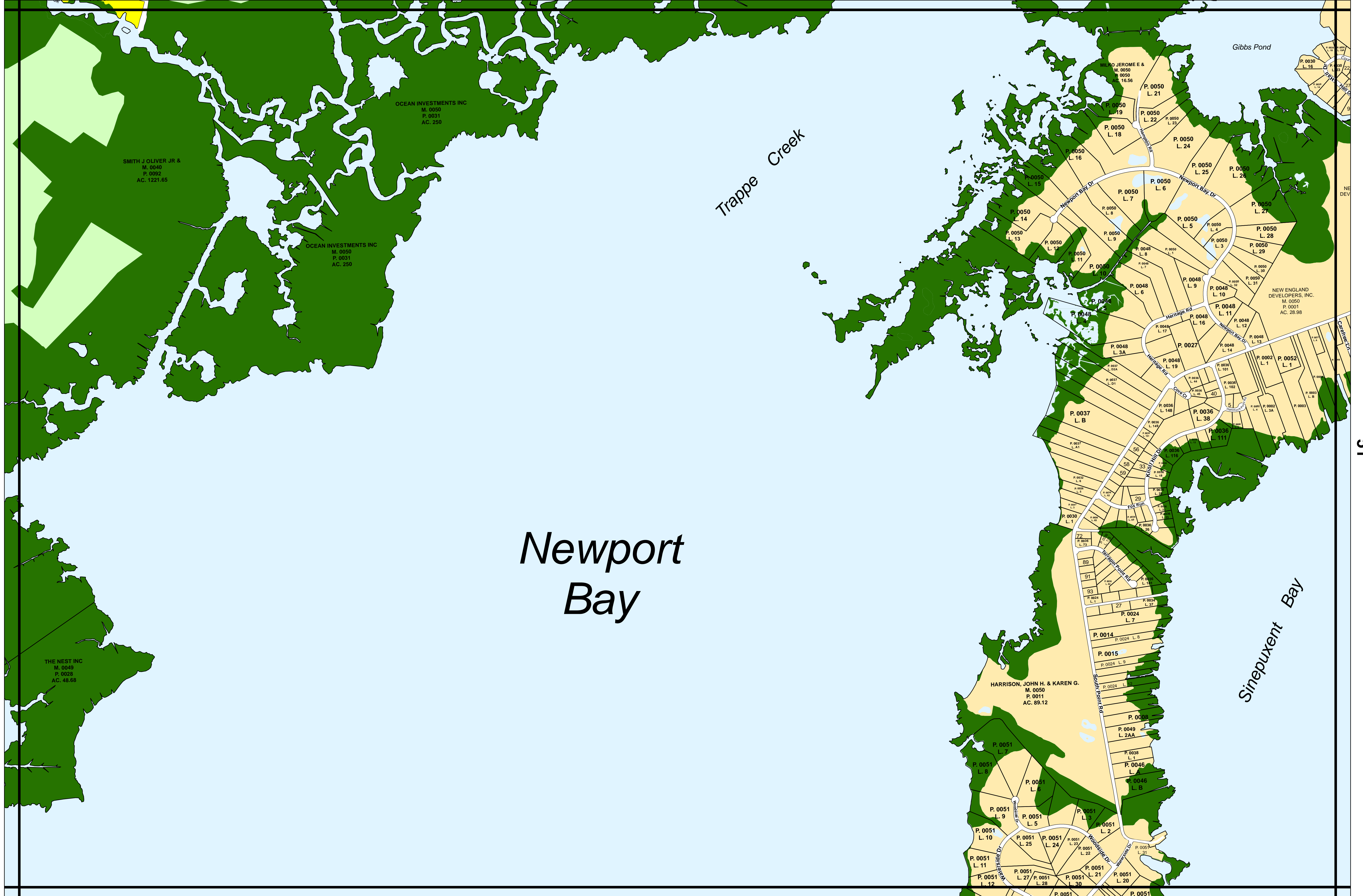
49

51


57

58

59



Newport Bay



Official Zoning Map

Map prepared by Worcester County Department of Development Review and Permitting, November 3, 2009.
 Source: Worcester County Commissioners.

A1	RP	R2	I1	C1	V1
A2	E1	R3	I2	C2	MUN
CA	R1	R4	CM	C3	

Tax Map 50