



DEPARTMENT OF
ENVIRONMENTAL PROGRAMS

Worcester County

GOVERNMENT CENTER
ONE WEST MARKET STREET, ROOM 1306
SNOW HILL, MARYLAND 21863
TEL: 410.632.1220 / FAX: 410.632.2012

LAND PRESERVATION PROGRAM
STORMWATER MANAGEMENT
SEDIMENT AND EROSION CONTROL
SHORELINE CONSTRUCTION
AGRICULTURAL PRESERVATION
ADVISORY BOARD

WELL & SEPTIC
WATER & SEWER PLANNING
PLUMBING & GAS
CRITICAL AREAS/FORESTRY
COMMUNITY HYGIENE

February 4, 2022

This notification is to advise you that the Department has received and is presently reviewing the following request for a shoreline construction project:

Dan & Lisa Broomall - Request No. 2022-006 – Remove and reinstall 1 piling- Install 1 piling for PWC lift, Install 2 pilings for mooring area or future boat lift. Max channelward distance 17'. This project is located at 29 Mallard Dr East, Ocean Pines, also known as Tax Map 21, Parcel 273, Lot 164. Third Tax District of Worcester County, Maryland.

The Department in considering this application will make specific findings of fact with regard to the environmental impact, navigational impact, recreational potential, commercial benefit to Worcester County, impact of the proposed construction upon the surrounding neighborhood and upon property values therein, and any other pertinent issues. Approval from the Department does not guarantee approval from any other applicable regulatory agencies.

If you have an interest which may be adversely affected by the issuance of this permit, you are requested to notify this Department in writing within fifteen (15) calendar days which will end on February 19, 2022.

Sincerely,

Brandy Whitlock
Environmental Inspector

cc: Interested Parties
David Bradford, Deputy Director
File



WORCESTER COUNTY
SHORELINE CONSTRUCTION
APPLICATION

Request No.: 2022-006
Submission Date: 2-4-22

☒ Major Construction (\$300.00)

☐ Minor Construction (\$150.00)

Written Description of Proposed Improvement (include channelward distance):

Remove and reinstall 1 piling - Install 1 piling for PWC lift - Install 2 pilings for mooring area
OR future boat lift - Mac Channelward Ext. 17' not to exceed past existing pier

Property Description:

Map: 0021 Parcel: 0273 Lot: 164 Section: 14C Block: _____ Tax District: 03

Street Address: 29 Mallard Drive East Ocean Pines MD 21811

Subdivision: 014C

Dwelling on lot: _____ Dwelling under construction: _____ Vacant: _____ Commercial: _____

Owner: Dan and Lisa Broomall

Phone No. 610-256-6228

Mailing Address: 1106 Saint Finegan Drive West Chester PA 19382

E-Mail Address: brooms06@msn.com

Contractor: Ocean City Boat Lifts & Marine Construction Inc.

Phone No.: 410-352-5095

Mailing Address: 12010 Industrial Park Rd. Unit 11 Bishopville MD 21813

E-Mail Address: oceancitylifts@aol.com

Recorded Adjacent Property Owner: Thomas and Elizabeth Hershey

Property Address: 27 East Mallard Drive Ocean Pines MD

Tax Map: 0021 Parcel: 0273 Lot: 165 Section: 14C Block: _____

Recorded Adjacent Property Owner: William and Ellen Howse

Property Address: 30 East Mallard Drive Ocean Pines MD 21811

Tax Map: 0021 Parcel: 0260 Lot: 163A Section: 14C Block: _____

As the applicant, I attest that the information presented on this application, site plan and any written documentation attached hereto is known to be accurate. I understand that the proposed shoreline improvement will be constructed to meet or exceed minimum design standards adopted by the Department. Any deviation from these standards will require construction plans sealed by an engineer registered in the State of Maryland. I acknowledge that any falsification of information presented may result in revocation of this approval and of the subsequent Shoreline Construction Permit.

Dan Broomall
Owner/Applicant's Signature

01-12-2022
Date

DEPT. USE ONLY:

Notification Distribution Date: 2-4-22 Public Comment Deadline: 2-19-22 (15 calendar days)

Department Approval Date: _____ Expiration: _____

FOR AGENCY USE ONLY	ABBREVIATED JOINT FEDERAL / STATE APPLICATION FOR THE ALTERATION OF ANY TIDAL WETLAND AND/OR TIDAL WATERS IN MARYLAND										MDE Permit #:							
											Tracking #:							
MDSPPG Category:	<input type="checkbox"/>	Major	<input type="checkbox"/>	Minor	<input type="checkbox"/>	240-day	<input type="checkbox"/>	90-Day	<input type="checkbox"/>	MHT	<input type="checkbox"/>	WHD	<input type="checkbox"/>	PN	MDE AI #:			
This abbreviated application should only be used for projects that are eligible for federal authorization under the Maryland State Programmatic General Permit (MDSPGP).															MDE Reviewer:		County:	

Pre-Application Meeting Held? <input type="checkbox"/> with MDE <input type="checkbox"/> with USACE										AI#(if given):					*MAILING INSTRUCTIONS LOCATED ON 2 ND PAGE OF THIS APPLICATION*				
Reviewer's Name(s):																			

Applying for:	<input type="checkbox"/> Authorization <input type="checkbox"/> Modification	MDE APPLICATION REVIEW FEE REQUIRED: PLEASE REFER TO THE MDE WEBSITE: http://mde.maryland.gov/programs/Water/WetlandsandWaterways/Documents/Fee-Schedule-July2017.pdf												
---------------	---	---	--	--	--	--	--	--	--	--	--	--	--	--

(Applicant will be copied on all correspondence, unless they opt out, BY INITIAL AND SIGNATURE, in Section 12)

1. APPLICANT INFORMATION: (Please note that the applicant is not the contractor/agent applying on behalf of a property owner)

Name: Dan and Lisa Broomall Home Telephone: () 610-256-6228

Address: 1106 Saint Finegan Drive Email Address: brooms06@msn.com

City: West Chester State: PA Zip: 19382

2. PROPERTY OWNER INFORMATION: (If different from the Applicant)

Name: _____ Home Telephone: () _____

Address: _____ Email Address: _____

City: _____ State: MD Zip: _____

3. AUTHORIZED AGENT / PRINCIPAL CONTACT INFORMATION:

Name: Pristine Permitting, LLC - Kayla Short Telephone: () 443-614-8477

Address: 12010 Industrial Park Drive Unit 11 Email Address: pristinepermitting@aol.com

City: Bishopville State: MD Zip: 21813

4. CONTRACTOR INFORMATION (If currently unknown, required to be provided to MDE's Tidal Wetland Division prior to construction of project)

Company Name: Ocean City Boat Lifts & Marine Construction Inc.

Principal Contact: Jessica Short Email Address: oceancitylifts@aol.com

Marine Contractor MDE License #: 228(E) Telephone: () 410-352-5095

5. PROJECT DESCRIPTION: (Attach additional pages if necessary)

Remove and re-install one piling - Install 1 piling for PWC lift - Install 2 pilings for mooring area or future boat lift 12' x 12' - Max Channelward ext. 17' not to exceed existing pier.

6. PROJECT PURPOSE: (Check all that apply)

<input type="checkbox"/> Improve Navigable Access	<input type="checkbox"/> Shore Erosion Control	<input type="checkbox"/> Fill
<input type="checkbox"/> Beach Nourishment	<input type="checkbox"/> Create/Improve Habitat	<input type="checkbox"/> Erosion/Sediment Control
<input type="checkbox"/> Create/Improve Infrastructure	<input type="checkbox"/> Utility Installation	<input checked="" type="checkbox"/> Residential/Commercial Development
<input type="checkbox"/> Other: (describe) _____		

7. PROJECT LOCATION: (If project site has no address, please include the lot # and/or nearest address with a clear description of the site)

County: Worcester Name of Waterway: Manklin Creek

Site Address or Location: 29 Mallard Drive East Ocean Pines MD 21811

Latitude: 38.38 Longitude: 75.13

Directions from nearest intersection of two state roads: Left onto Cathell Rd, left onto Ocean Pines, right onto Ebbitide
Ct, left at the 1st cross st. onto Mallard Dr E

8. FEDERALLY AUTHORIZED CIVIL WORKS PROJECTS: Is the project located in, on, or adjacent to a U.S. Army Corps of Engineers' federally authorized civil works project, structure, property, or easement (e.g., federal navigation channel, flood control levees, dams and reservoirs, lake property, etc.)? ☐ Yes ☒ No

If yes, has a review pursuant to 33 U.S.C. 408 (Section 408) been initiated? ☐ Yes ☐ No

9. BEST MANAGEMENT PRACTICES VERIFICATION: I verify that my project will meet all Endangered Species Act Best Management Practices applicable to work in tidal waters and wetlands as required by the MDSPGP (see Section VII.B.4.c.i-iii).

☒ Yes ☐ No ☐ Unknown

Refer to the application instructions and the MDSPGP for additional information regarding these Best Management Practices.

10. TYPE OF PROJECT (check all that apply and provide all applicable information):

This abbreviated application should only be used for projects that are eligible for federal authorization under the Maryland State Programmatic General Permit (MDSPGP). Please refer to the MDSPGP for eligible activities.

Work Proposed	Overall Length	Average Width	Volume of Fill Material	Total Area Impacted (Sq. Ft.)		Maximum Distance Channelward from Mean High Water Line (Ft.)	New Work	Maintenance / Repair	Work Started/ Completed
	(Ft.)	(Ft.)	(cu. yards.)	Permanent	Temporary				
<input type="checkbox"/> Bulkhead							<input type="checkbox"/>	<input type="checkbox"/>	<input type="checkbox"/>
<input type="checkbox"/> Revetment							<input type="checkbox"/>	<input type="checkbox"/>	<input type="checkbox"/> *
<input type="checkbox"/> Breakwater							<input type="checkbox"/>	<input type="checkbox"/>	<input type="checkbox"/> *
<input type="checkbox"/> Groins, Jetties, or Low Profile Sill							<input type="checkbox"/>	<input type="checkbox"/>	<input type="checkbox"/> *
<input type="checkbox"/> Living Shoreline (vegetated area)							<input type="checkbox"/>	<input type="checkbox"/>	<input type="checkbox"/> *
<input type="checkbox"/> Pier							<input type="checkbox"/>	<input type="checkbox"/>	<input type="checkbox"/> *
<input type="checkbox"/> Finger Pier							<input type="checkbox"/>	<input type="checkbox"/>	<input type="checkbox"/> *
<input type="checkbox"/> Platform							<input type="checkbox"/>	<input type="checkbox"/>	<input type="checkbox"/> *
<input type="checkbox"/> Pile(s) (#):) <input type="checkbox"/> Osprey Pole							<input type="checkbox"/>	<input type="checkbox"/>	<input type="checkbox"/> *
<input checked="" type="checkbox"/> Boat Lift (including support piles)	5	6					<input type="checkbox"/>	<input type="checkbox"/>	<input type="checkbox"/> *
<input type="checkbox"/> Boat Ramp							<input type="checkbox"/>	<input type="checkbox"/>	<input type="checkbox"/> *
<input type="checkbox"/> Utility Line							<input type="checkbox"/>	<input type="checkbox"/>	<input type="checkbox"/> *
<input type="checkbox"/> Construction Access/Mats							<input type="checkbox"/>	<input type="checkbox"/>	<input type="checkbox"/> *
<input type="checkbox"/> Dredging (Maintenance or New Minor)							<input type="checkbox"/>	<input type="checkbox"/>	<input type="checkbox"/> *
<input type="checkbox"/> <input type="checkbox"/> Hydraulic / <input type="checkbox"/> Mechanical							<input type="checkbox"/>	<input type="checkbox"/>	<input type="checkbox"/> *
<input type="checkbox"/> Other:							<input type="checkbox"/>	<input type="checkbox"/>	<input type="checkbox"/> *

***For any work started or completed, please clearly and accurately depict those portions of the project on the plans**

11. DESCRIPTION OF AVOIDANCE, MINIMIZATION, AND COMPENSATION: Please be advised that unavoidable losses of tidal wetlands and/or aquatic resources may require compensatory mitigation. Please provide a separate sheet(s) that addresses the proposed project's avoidance, minimization, and compensation (if required) which includes any clearing, grading, or excavation required before, during, and after the proposed project.

12. STATE CERTIFICATION AND FEDERAL PRIVACY ACT STATEMENT:

Application is hereby made for a permit or permits to authorize the work described in this application. I hereby designate and authorize the agent named above to act on my behalf in the processing of this application and to furnish any information that is requested. I certify that the information on this form and on the attached plans and specifications is true and accurate to the best of my knowledge and belief. I understand that any of the agencies involved in authorizing the proposed works may request information in addition to that set forth herein as may be deemed appropriate in considering this proposal. I grant permission to the agencies responsible for authorization of this work, or their duly authorized representative, to enter the project site for inspection purposes during working hours. I will abide by the conditions of all permit(s) or license(s) if issued and will not begin work without the appropriate authorization. I also certify that the proposed works are consistent with Maryland's Coastal Zone Management Plan.

Authorities: Rivers and Harbors Act, Section 10, 33 USC 403; Clean Water Act, Section 404, 33 USC 1344; Marine Protection, Research, and Sanctuaries Act, Section 103, 33 USC 1413; Regulatory Programs of the Corps of Engineers, 33 CFR 320-332. Principal Purpose: Information provided on this JPA will be used in evaluating the application for a permit. Routine Uses: This information may be shared with the Department of Justice and other federal, state, and local government agencies, and the public and may be made available as part of a public notice. Submission of requested information is voluntary, however, if information is not provided, the permit application cannot be evaluated nor can a permit be issued.

☒ I am the property owner/applicant and do not want to be contacted by MDE. All correspondence should occur with my authorized agent/principal contact designated in Section 3, located on the 1st page of this application. (By initializing the box, you are acknowledging that you will not receive any correspondence directly from MDE). I understand a copy of MDE's final decision regarding this application will be sent to me. This opt-out option does not apply to the U.S. Army Corps' correspondence, which will continue to be with the applicant/permittee.

PROPERTY OWNER MUST SIGN: *Dan Broomall*

Date 01-12-22

IMPORTANT:

PLEASE MAIL SEVEN COPIES OF THE APPLICATION, SITE PLAN, AND VICINITY MAP (WITH PROJECT LOCATION PINPOINTED) TO:

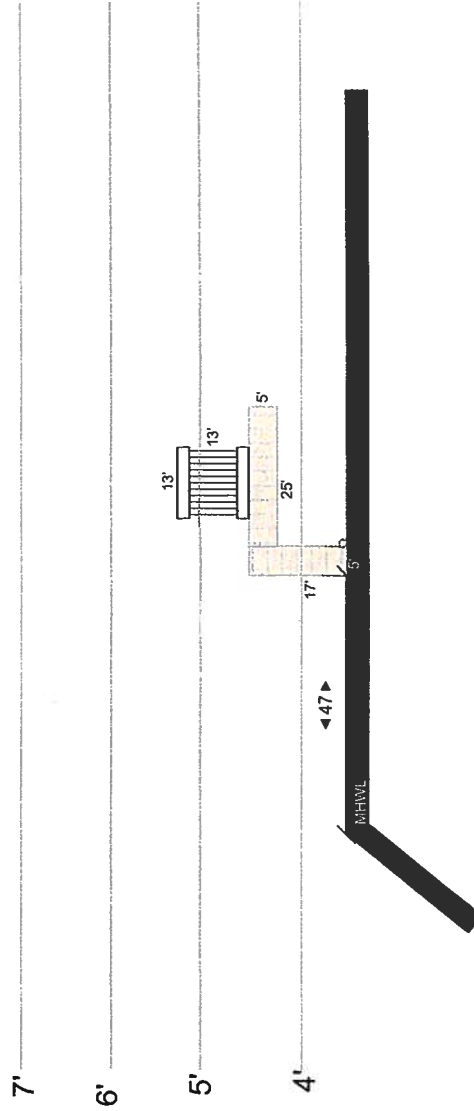
MDE/WATER AND SCIENCE ADMINISTRATION
REGULATORY SERVICES SECTION
MONTGOMERY PARK BUSINESS CENTER – ST 430
1800 WASHINGTON BOULEVARD
BALTIMORE, MD 21230-1708
(410) 537-3752

SEND THE APPLICABLE APPLICATION FEE, ALONG WITH A COPY OF THE FIRST PAGE OF THE APPLICATION TO:

MDE
P.O. BOX 2057
BALTIMORE, MD 21203-2057
PCA: 13910 OBJ: 4142
PLEASE REFER TO OUR WEBSITE
<http://mde.maryland.gov/programs/Water/WetlandsandWaterways>
FOR FURTHER INSTRUCTIONS.

Apx. 1,400.00 ft.
to opposing shoreline
structure
North Arrow

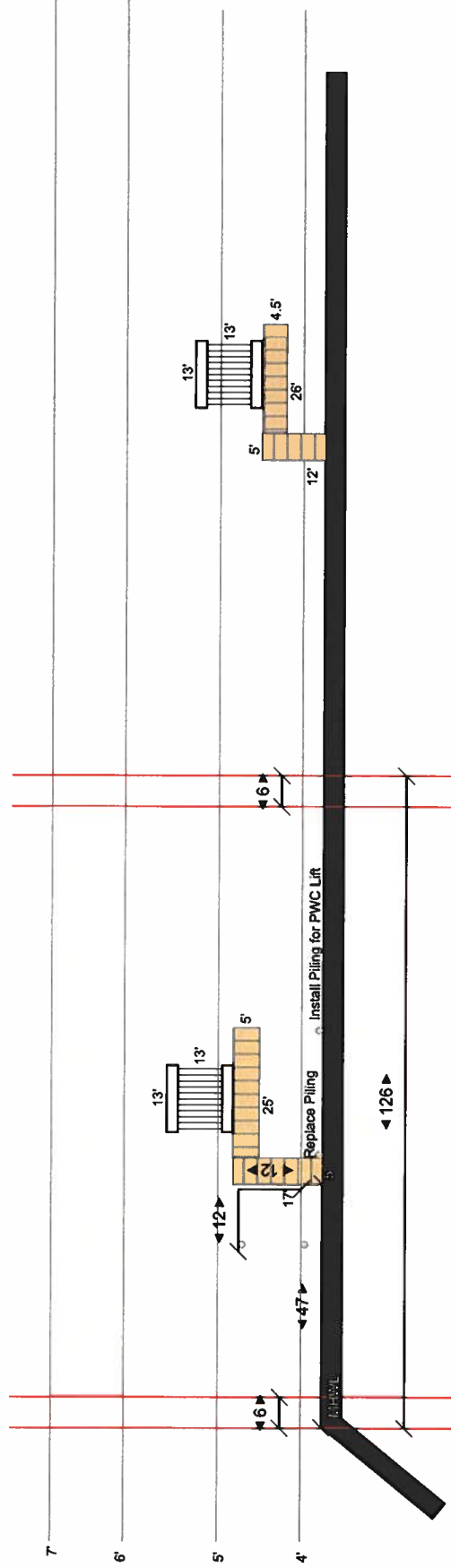
Manklin Creek



Site:	29 Mallard Drive East OP	Drawing:	50	Project:	Existing	Drawn:	K. Short	443-614-8477	Pristine Permitting
Title:	Dan Broomall	Scale:	1/32"=1'0"	Date:	01/11/2022	Rev:	1 of 3	pristine Permitting @aol.com	12010 Industrial Park Road Unit 11 Bishopville MD 21813

Apx. 1,400.00 ft.
to opposing shoreline
structure
North Arrow

Mankin Creek

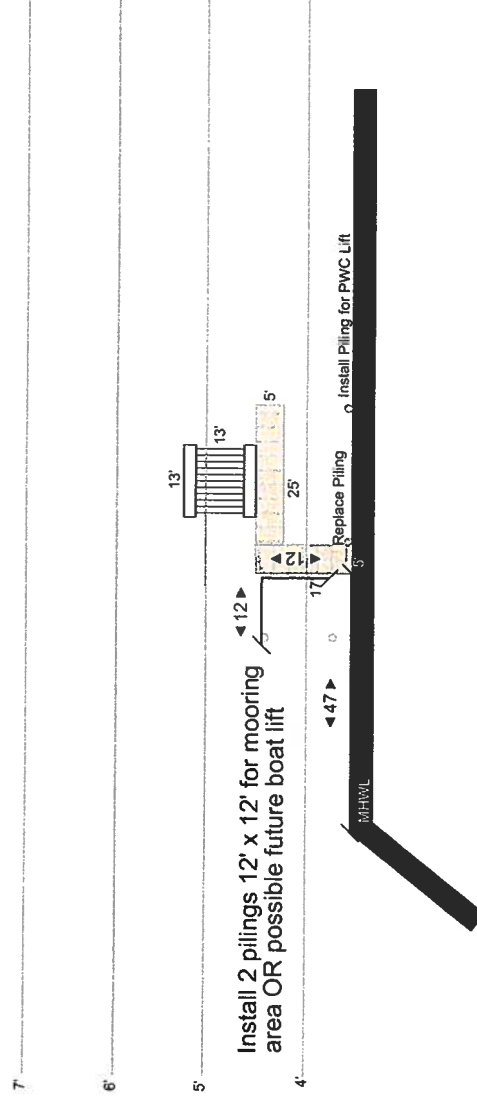


No Known SAV

Site:	29 Mallard Drive East OP	Drawing:	50	Project:	Proposed	Drawn:	K. Short	443-614-8477	Pristine Permitting
Title:	Dan Broomall	Scale:	1/32"=1'0"	Date:	01/11/2022	Rev:	2 of 3	pristine permitting@aol.com	12010 Industrial Park Road Unit 11 Bishopville MD 21813

Apx. 1,400.00 ft.
to opposing shoreline
structure
North Arrow

Manklin Creek



Site:	29 Mallard Drive East OP	Drawing:	50	Project:	Proposed	Drawn:	K. Short	443-614-8477	Pristine Permitting
Title:	Dan Broomall	Scale:	1/32"=1'0"	Date:	01/11/2022	Rev:	2 of 3	pristine permitting @aol.com	12010 Industrial Park Road Unit 11 Bishopville MD 21813



